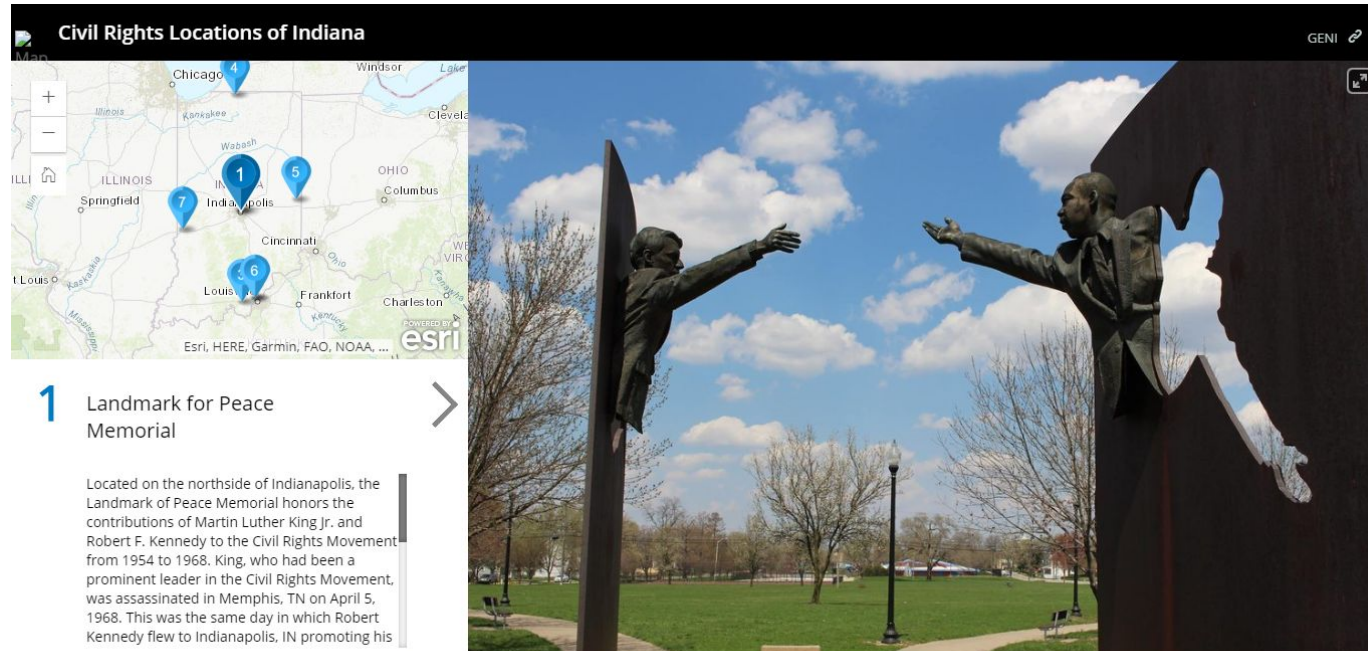


# Story Maps & StoryMaps: Tech Literacy Across Disciplines




[bit.ly/2020Present](http://bit.ly/2020Present)

*Sarah Nern*  
K-12 Chemistry Outreach  
College of Science, Purdue University  
765.494.7861  
sner@purdue.edu  
[bit.ly/PurdueChem](http://bit.ly/PurdueChem)

*Steven Smith*  
K-12 Earth, Atmospheric, and  
Planetary Sciences Outreach  
College of Science, Purdue University  
765.494.9439; mrsmith@purdue.edu  
<http://www.eaps.purdue.edu/outreach/>

*Kathy Lamb Kozenski*  
Geography Educators' Network of  
Indiana, Inc. (GENI)  
317.274.8879  
[geni@iupui.edu](mailto:geni@iupui.edu)  
<https://geni.iupui.edu>





# What is a Story Map?

A story map is a visual way to share data/information

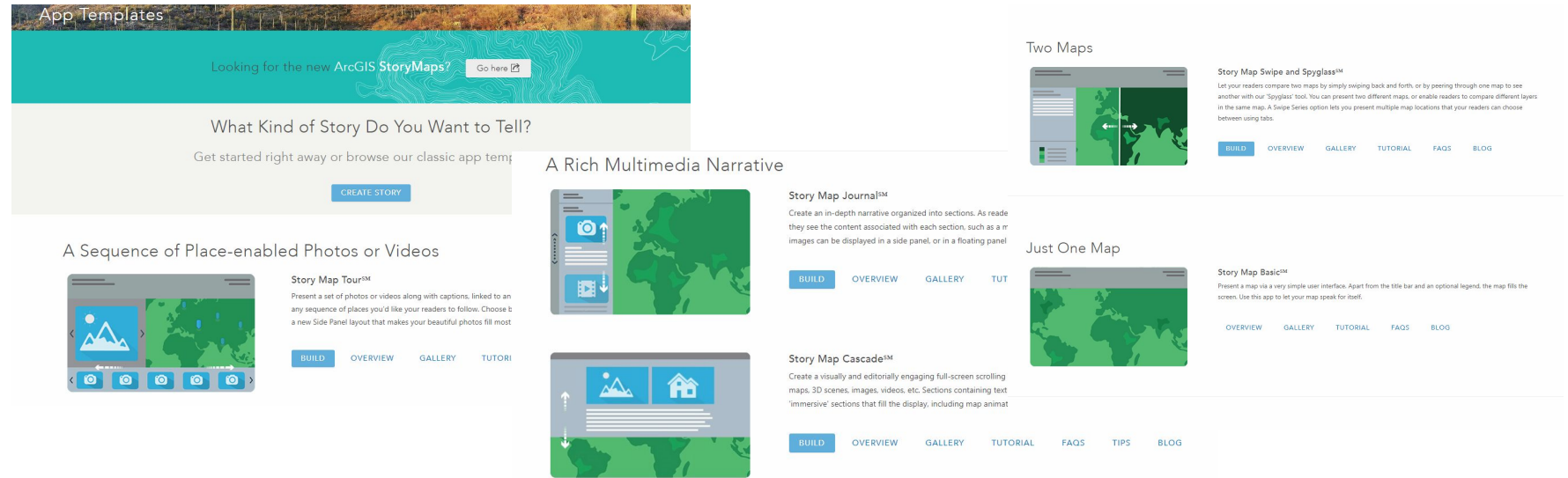




## ❑ Story Maps 1.0 ... Traditional Types of Story Maps (templates):

Examples developed by PROFESSIONALS <https://storymaps-classic.arcgis.com/en/gallery/#s=0>

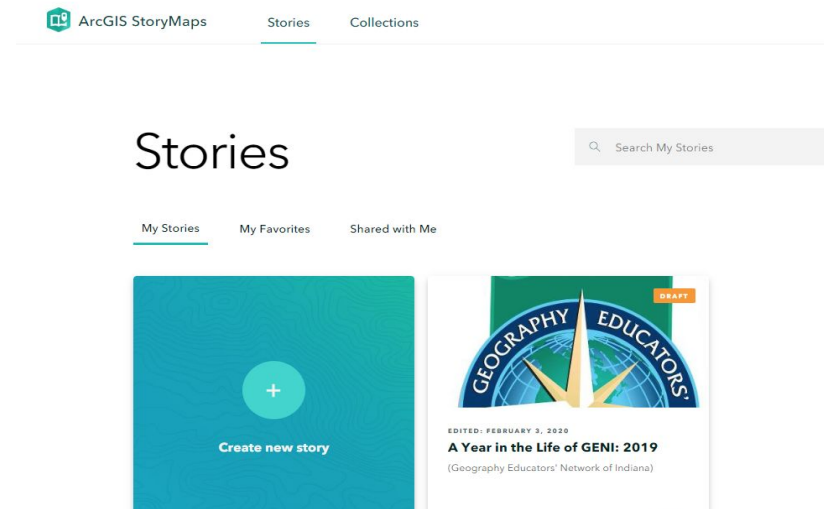
Basic  
Cascade  
Map Journal  
Map Series  
Map Tour  
Shortlist  
Swipe  
Spyglass



Build a Story Map (guidelines per template): <https://storymaps-classic.arcgis.com/en/app-list/>

## ❑ StoryMaps 2.0 ... NEW StoryMaps App:

<https://storymaps.arcgis.com/stories/cea22a609a1d4cccb8d54c650b595bc4>



## Schools Mapping Software Bundle

The ArcGIS for Schools Bundle is available at no cost for instructional use to individual US K-12 schools, school districts, and states direct from Esri. Beyond the United States, the bundle is available to schools worldwide through Esri's network of international distributors. Every public, private, home school, and youth-serving club is eligible.

[See if your school already has a license.](#)

### ArcGIS Online organizational and user accounts

ArcGIS Online is a cloud-based GIS for using, creating, and sharing maps and apps, with secure logins for all students and teachers.

### Ready-to-use web and mobile apps

Extend GIS with specialized apps—Collector for ArcGIS, Survey123 for ArcGIS, Operations Dashboard for ArcGIS, ArcGIS Maps for Office, and more.

### Robust online data analysis apps

Explore and analyze endless professional and user-generated data sets online with ArcGIS Community Analyst and Insights for ArcGIS.

### Advanced 2D and 3D desktop applications

Visualize, analyze, create, and share 2D and 3D data with industry-standard ArcGIS Pro Advanced, ArcMap Advanced, and Esri CityEngine software.

**Request YOUR ArcGIS Online Account today!!!  
(OR create your own “public” account)**

**School/Classroom:** <https://www.esri.com/en-us/industries/education/schools/schools-mapping-software-bundle>

## Licensing

### Request a Free ArcGIS for Schools Bundle

Educators and administrators in the United States can request an ArcGIS for Schools Bundle for instructional use by using the following form. Only authorized employees of a school or district can submit a request. Schools outside the United States should contact their authorized [Esri International Distributor](#).

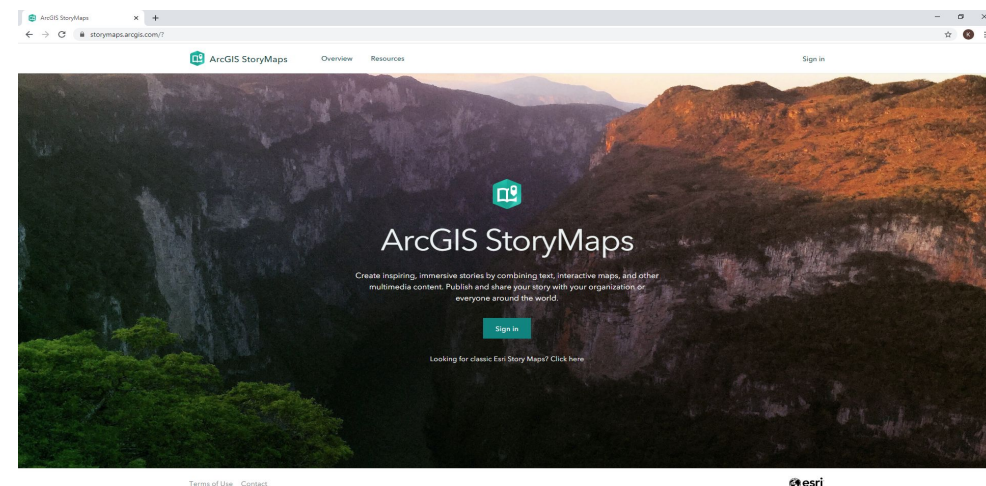
[See if your school already has a license.](#)

School or Club Name

Department

School Address

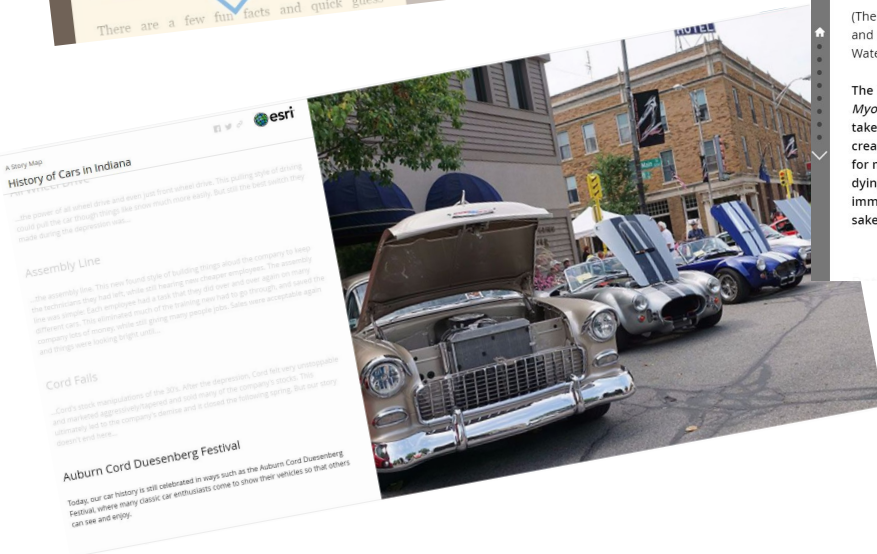
**Individual:** <https://www.arcgis.com>





# Indiana ArcGIS Online Middle & High School Story Map Competition

- May 2020 deadline
- 10-\$100.00 Amazon gift cards as prizes
- 2019 winners ... <https://geni.iupui.edu/?news=in-arctgis-online-story-map-competition-results-top-5>
- Details via GENI <https://geni.iupui.edu>

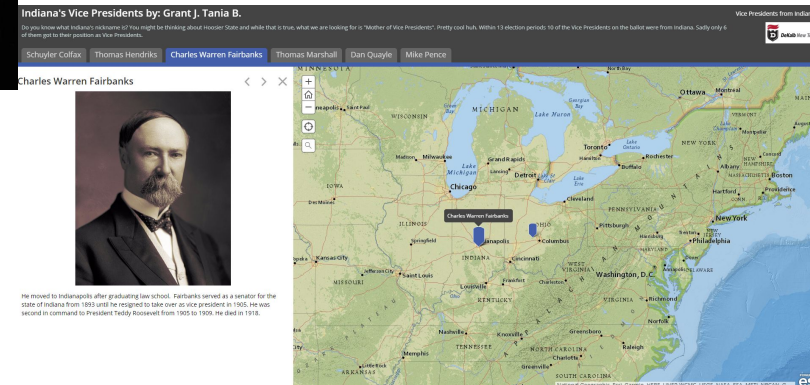
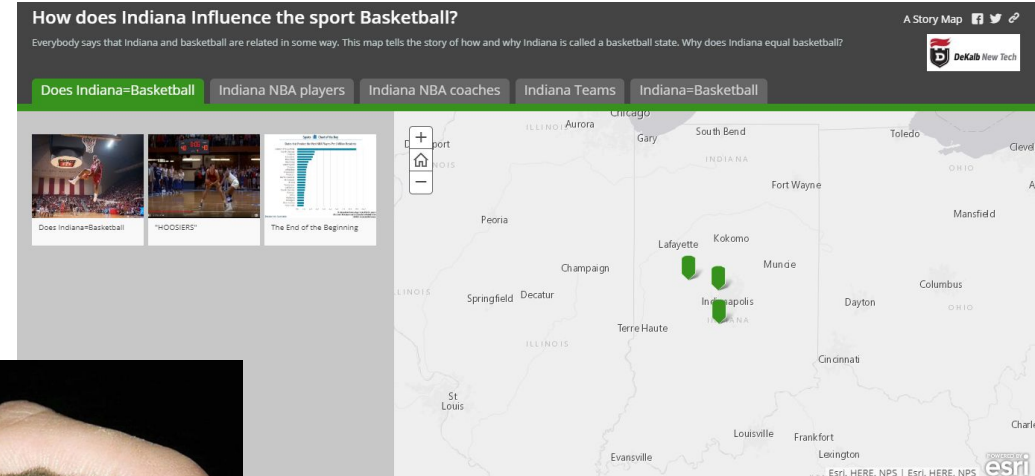


Powered by ArcGIS, Created by DeKalb New Tech

## Indiana Bats - Fantastic, Flying, Fleeting

(The following is a presentation created by Ian and Cora of DeKalb High School, located in Waterloo, IN.)



The Indiana Bat, scientifically known as *Myotis Sodalis*, is a species of bat native to, take a guess, Indiana. These majestic creatures have called the hoosier state home for millennia, but in the modern day, they're dying. Indeed, the poor Indiana Bats are in imminent danger of extinction, and for the sake of everyone, their doom must averted.





## Teaching and Learning with GIS ... upcoming P.D. & student opportunities


- Professional Development ... we can come to your school / region of the state
  - resources / PGP's / hospitality
- Student activities: in class, field experiences





# NatGeo Educator Certification & GeoInquiry

- Professional Development opportunities ... we can come to your region of the state
  - **Phase I at 12:30 in Director's Row 2**
- Enrich classroom teaching and learning
- PGP's available
- Engage more with colleagues (formal and informal educators), GENI, Purdue Sciences Education Outreach, HASTI, ICSS, National Geographic
- Pursue classroom grants
- Access to NatGeo resources



GeoInquiry: Ask, Collect, Visualize, Create, ACT





# THANK YOU!!!

Let us know how we can help!

[bit.ly/2020Present](http://bit.ly/2020Present)



*Sarah Nern*  
K-12 Chemistry Outreach  
College of Science, Purdue University  
765.494.7861  
[snern@purdue.edu](mailto:snern@purdue.edu)  
[bit.ly/PurdueChem](http://bit.ly/PurdueChem)

*Steven Smith*  
K-12 Earth, Atmospheric, and  
Planetary Sciences Outreach  
College of Science, Purdue University  
765.494.9439; [mrsmith@purdue.edu](mailto:mrsmith@purdue.edu)  
<http://www.eaps.purdue.edu/outreach/>

*Kathy Lamb Kozenski*  
Geography Educators' Network of  
Indiana, Inc. (GENI)  
317.274.8879  
[geni@iupui.edu](mailto:geni@iupui.edu)  
<https://geni.iupui.edu>

